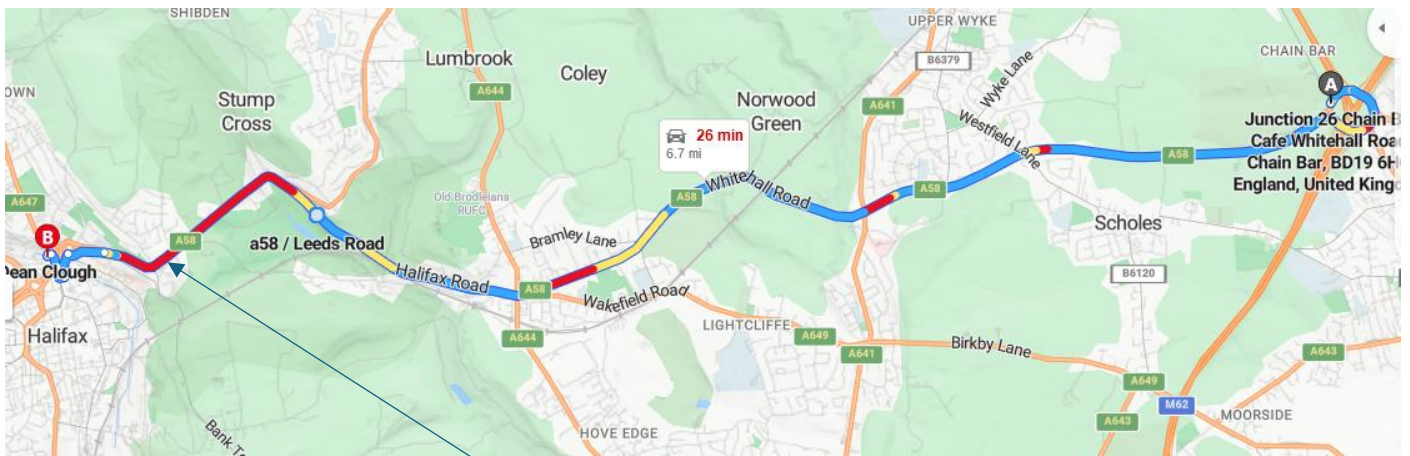
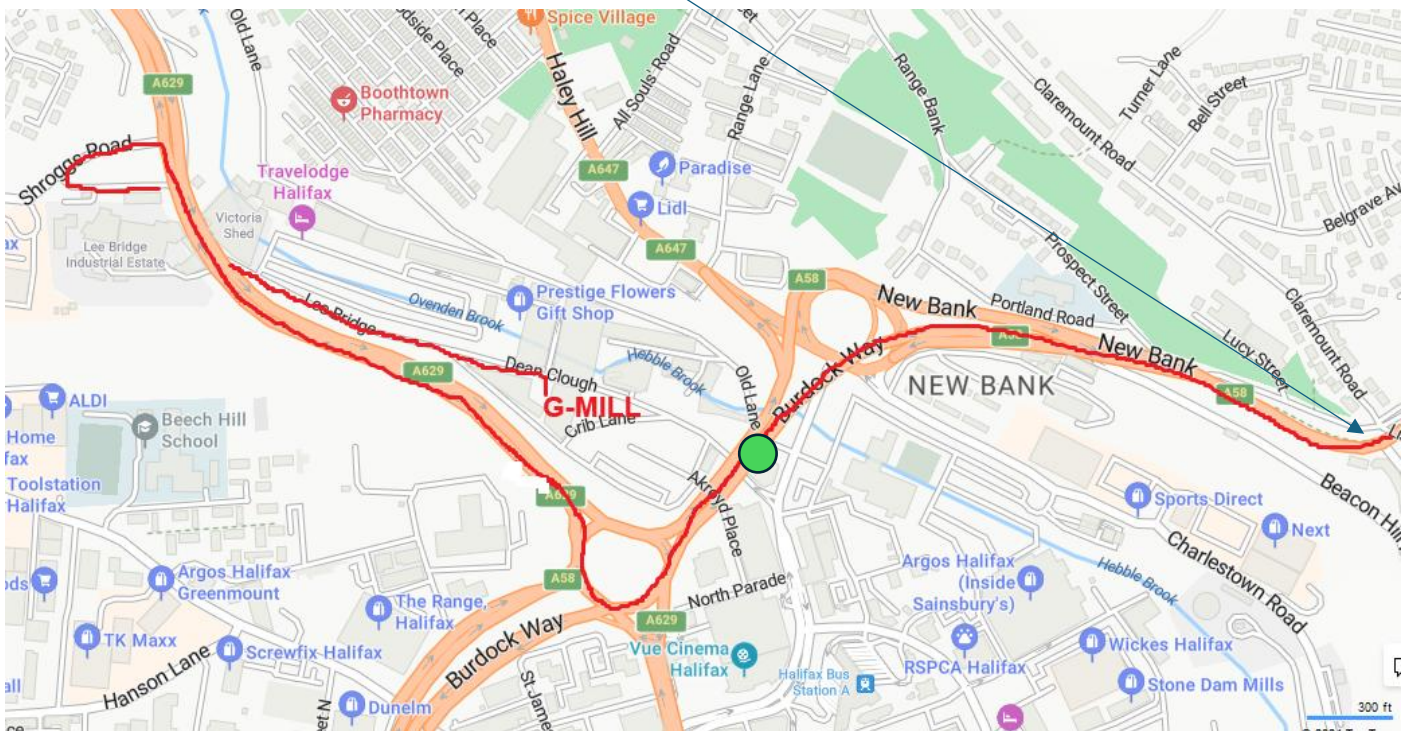


# Directions to G-Mill Loading Bay from M62.

Come off the M62 at Junction 26 (Chain Bar) and take the A58 for Halifax.



About half a mile after Stump Cross as you come down New Bank you will see Halifax in front of you in the valley.




The arrow from the top map goes to the same point on the larger scaled lower map. The green dot is the point from which the next photograph is taken from on Burdock Way and shows G-Mill.



Stay on the A58 and cross over the fly-over (Burdock Way), you will see Dean Clough to your right.



At the roundabout take the A629 for Keighley and you will see Dean Clough still to your right.





You will then come to a set of traffic lights and you need to turn left, you will also see a 'Diversion' sign. Don't worry the snow has gone! Follow the diversion and then take the next left, which will take you back under the A629.



You will pass several Road Closed signs, just ignore those as you arrive before the road closed section. First left takes you into the main car park or carry on to the top of the hill and take the right fork onto Corporation Street.





At the top you will see the smaller car park which is free on Saturdays. The barrier will be in the raised position. Entrance is then via the main door on Level 4. Which is Crib Lane the street to the left.

